


Contact: Josephine Upchurch/Dagmar Richardson
Direct Tel: 03000 265341/ 265 340
email: Josephine.upchurch@durham.gov.uk
Dagmar.richardson@durham.gov.uk
Your ref:
Our ref: NCC/SH/ROW/JU/2/19/022



C/O Chief Conveyancer

26th April 2023



To whom it may concern

Consultation – Wildlife and Countryside Act 1981 - Proposed Modification to the Definitive Map and Statement of Public Rights of Way by adding and upgrading PRow, or sections of, 22 (Waldrige), 24 (Edmondsley) and 11 (Chester-le-Street) to public bridleway – Ref 2/19/022

I have received evidence in support of the council making a Modification Order to the Definitive Map and Statement, under the provisions of Section 53 of the Wildlife and Countryside Act 1981, by way of adding a small section of public bridleway and upgrading public footpaths, or sections of, 22 (Waldrige), 24 (Edmondsley) and 11 (Chester-le-Street) to public bridleway. The evidence in support of the Right of Way is based on historical documentary evidence.

Under the provisions of Section 53 of the Wildlife and Countryside Act 1981 the County Council has a duty to keep the Definitive Map and Statement under continuous review and make appropriate modifications by Order.

I am currently seeking the views of local councillors, the Parish Council, affected landowners and user groups/organisations and will be pleased to include any comments you may wish to offer regarding the proposed modification to the Highways Committee. A report will be composed and will incorporate any views, objections and additional evidence submitted by those in receipt of this consultation.

Please submit your views, objections, support or additional evidence by 29th May 2023.

Please note that if you do make representations, then by virtue of the Local Government (Access to Information) Act 1985, the County Council may make them available for public inspection. Additionally, they may also be disclosable under the Freedom of Information Act 2000.

If you have any queries or wish to discuss the matter, please contact me.

Your Sincerely



Josephine Upchurch
Definitive Map Officer

Access and Rights of Way Team, Neighbourhoods and Climate Change

Durham County Council, St John's Road, Meadowfield Ind. Est., Meadowfield, Durham, DH7 8QX
Main Telephone 03000 260 000 - Text Messaging Service 07860 093 073. www.durham.gov.uk

Contact: Josephine Upchurch/Dagmar Richardson
Direct Tel: 03000 265341/ 265 340
email: Josephine.upchurch@durham.gov.uk
Dagmar.richardson@durham.gov.uk
Your ref:
Our ref: NCC/SH/ROW/JU/2/19/022



The Church Commissioners for England

26th April 2023

[REDACTED]
[REDACTED]
[REDACTED]
[REDACTED]

To whom it may concern

Consultation – Wildlife and Countryside Act 1981 - Proposed Modification to the Definitive Map and Statement of Public Rights of Way by adding and upgrading PRow, or sections of, 22 (Waldridge), 24 (Edmonsley) and 11 (Chester-le-Street) to public bridleway – Ref 2/19/022

I have received evidence in support of the council making a Modification Order to the Definitive Map and Statement, under the provisions of Section 53 of the Wildlife and Countryside Act 1981, by way of adding a small section of public bridleway and upgrading public footpaths, or sections of, 22 (Waldridge), 24 (Edmonsley) and 11 (Chester-le-Street) to public bridleway. The evidence in support of the Right of Way is based on historical documentary evidence.

Under the provisions of Section 53 of the Wildlife and Countryside Act 1981 the County Council has a duty to keep the Definitive Map and Statement under continuous review and make appropriate modifications by Order.

I am currently seeking the views of local councillors, the Parish Council, affected landowners and user groups/organisations and will be pleased to include any comments you may wish to offer regarding the proposed modification to the Highways Committee. A report will be composed and will incorporate any views, objections and additional evidence submitted by those in receipt of this consultation.

Please submit your views, objections, support or additional evidence by 29th May 2023.

Please note that if you do make representations, then by virtue of the Local Government (Access to Information) Act 1985, the County Council may make them available for public inspection. Additionally, they may also be disclosable under the Freedom of Information Act 2000.

If you have any queries or wish to discuss the matter, please contact me.

Your Sincerely

[REDACTED]

Josephine Upchurch
Definitive Map Officer

Access and Rights of Way Team, Neighbourhoods and Climate Change

Durham County Council, St John's Road, Meadowfield Ind. Est., Meadowfield, Durham, DH7 8QX
Main Telephone 03000 260 000 - Text Messaging Service 07860 093 073. www.durham.gov.uk

Contact: Josephine Upchurch/Dagmar Richardson
Direct Tel: 03000 265341/ 265 340
email: Josephine.upchurch@durham.gov.uk
Dagmar.richardson@durham.gov.uk
Your ref:
Our ref: NCC/SH/ROW/JU/2/19/022



Mr [REDACTED]

26th April 2023

Dear Mr [REDACTED]

Consultation – Wildlife and Countryside Act 1981 - Proposed Modification to the Definitive Map and Statement of Public Rights of Way by adding and upgrading PRoW, or sections of, 22 (Waldridge), 24 (Edmondsley) and 11 (Chester-le-Street) to public bridleway – Ref 2/19/022

I have received evidence in support of the council making a Modification Order to the Definitive Map and Statement, under the provisions of Section 53 of the Wildlife and Countryside Act 1981, by way of adding a small section of public bridleway and upgrading public footpaths, or sections of, 22 (Waldridge), 24 (Edmondsley) and 11 (Chester-le-Street) to public bridleway. The evidence in support of the Right of Way is based on historical documentary evidence.

Under the provisions of Section 53 of the Wildlife and Countryside Act 1981 the County Council has a duty to keep the Definitive Map and Statement under continuous review and make appropriate modifications by Order.

I am currently seeking the views of local councillors, the Parish Council, affected landowners and user groups/organisations and will be pleased to include any comments you may wish to offer regarding the proposed modification to the Highways Committee. A report will be composed and will incorporate any views, objections and additional evidence submitted by those in receipt of this consultation.

Please submit your views, objections, support or additional evidence by 29th May 2023.

Please note that if you do make representations, then by virtue of the Local Government (Access to Information) Act 1985, the County Council may make them available for public inspection. Additionally, they may also be disclosable under the Freedom of Information Act 2000.

If you have any queries or wish to discuss the matter, please contact me.

Your Sincerely

[REDACTED]
Josephine Upchurch
Definitive Map Officer

Access and Rights of Way Team, Neighbourhoods and Climate Change

Durham County Council, St John's Road, Meadowfield Ind. Est., Meadowfield, Durham, DH7 8QX
Main Telephone 03000 260 000 - Text Messaging Service 07860 093 073. www.durham.gov.uk

Contact: Josephine Upchurch/Dagmar Richardson
Direct Tel: 03000 265341/ 265 340
email: Josephine.upchurch@durham.gov.uk
Dagmar.richardson@durham.gov.uk
Your ref:
Our ref: NCC/SH/ROW/JU/2/19/022



Mr [REDACTED]

26th April 2023

Dear Mr [REDACTED]

Consultation – Wildlife and Countryside Act 1981 - Proposed Modification to the Definitive Map and Statement of Public Rights of Way by adding and upgrading PRow, or sections of, 22 (Waldridge), 24 (Edmondsley) and 11 (Chester-le-Street) to public bridleway – Ref 2/19/022

I have received evidence in support of the council making a Modification Order to the Definitive Map and Statement, under the provisions of Section 53 of the Wildlife and Countryside Act 1981, by way of adding a small section of public bridleway and upgrading public footpaths, or sections of, 22 (Waldridge), 24 (Edmondsley) and 11 (Chester-le-Street) to public bridleway. The evidence in support of the Right of Way is based on historical documentary evidence.

Under the provisions of Section 53 of the Wildlife and Countryside Act 1981 the County Council has a duty to keep the Definitive Map and Statement under continuous review and make appropriate modifications by Order.

I am currently seeking the views of local councillors, the Parish Council, affected landowners and user groups/organisations and will be pleased to include any comments you may wish to offer regarding the proposed modification to the Highways Committee. A report will be composed and will incorporate any views, objections and additional evidence submitted by those in receipt of this consultation.

Please submit your views, objections, support or additional evidence by 29th May 2023.

Please note that if you do make representations, then by virtue of the Local Government (Access to Information) Act 1985, the County Council may make them available for public inspection. Additionally, they may also be disclosable under the Freedom of Information Act 2000.

If you have any queries or wish to discuss the matter, please contact me.

Your Sincerely

[REDACTED]
Josephine Upchurch
Definitive Map Officer

Access and Rights of Way Team, Neighbourhoods and Climate Change

Durham County Council, St John's Road, Meadowfield Ind. Est., Meadowfield, Durham, DH7 8QX
Main Telephone 03000 260 000 - Text Messaging Service 07860 093 073. www.durham.gov.uk

From: Josephine Upchurch
Sent: 26 April 2023 16:13
To: [REDACTED]@naturalengland.org.uk
Cc: Dagmar Richardson
Subject: Definitive Map Modification Order Application - Chester-le-Street
- Waldrige Fell Wagonway, - (Ref 2/19/022)
Attachments: 2023 04 26 CL - Natural England- 2-19-022.pdf; CL Plan Waldrige
Fell Wagonway 1-12,500.pdf

Follow Up Flag: Follow up
Flag Status: Completed

To whom it may concern

I have received evidence in support of the council making a Modification Order to the Definitive Map and Statement under the provisions of Section 53 of the Wildlife and Countryside Act 1981. The evidence in support of the Right of Way comes from historical documentary research that the applicant believes shows the route as having had such rights since its conception.

Please find attached a consultation letter and map extract, showing the location of the claimed route, for the Definitive Map Modification Order application Waldrige Fell Wagonway.

Should you have any question please feel free to contact me.

Kind regards

Josephine Upchurch

Definitive Map Officer

Access & Rights of Way

Neighbourhoods and Climate Change

Durham County Council

St John's Road

Meadowfield Industrial Estate

Meadowfield

Durham

DH7 8XQ

Direct 03000 265341

Switchboard 03000 260000


Contact: Josephine Upchurch/Dagmar Richardson
Direct Tel: 03000 265341/ 265 340
email: Josephine.upchurch@durham.gov.uk
Dagmar.richardson@durham.gov.uk

Your ref:
Our ref: NCC/SH/ROW/JU/2/19/022



26th April 2023

Mr [REDACTED]



Mail undeliverable -
Returned consultation letter -
see envelope below



Dear Mr [REDACTED]

Consultation – Wildlife and Countryside Act 1981 - Proposed Modification to the Definitive Map and Statement of Public Rights of Way by adding and upgrading PRow, or sections of, 22 (Waldridge), 24 (Edmondsley) and 11 (Chester-le-Street) to public bridleway – Ref 2/19/022

I have received evidence in support of the council making a Modification Order to the Definitive Map and Statement, under the provisions of Section 53 of the Wildlife and Countryside Act 1981, by way of adding a small section of public bridleway and upgrading public footpaths, or sections of, 22 (Waldridge), 24 (Edmondsley) and 11 (Chester-le-Street) to public bridleway. The evidence in support of the Right of Way is based on historical documentary evidence.

Under the provisions of Section 53 of the Wildlife and Countryside Act 1981 the County Council has a duty to keep the Definitive Map and Statement under continuous review and make appropriate modifications by Order.


I am currently seeking the views of local councillors, the Parish Council, affected landowners and user groups/organisations and will be pleased to include any comments you may wish to offer regarding the proposed modification to the Highways Committee. A report will be composed and will incorporate any views, objections and additional evidence submitted by those in receipt of this consultation.

Please submit your views, objections, support or additional evidence by 29th May 2023.

Please note that if you do make representations, then by virtue of the Local Government (Access to Information) Act 1985, the County Council may make them available for public inspection. Additionally, they may also be disclosable under the Freedom of Information Act 2000.

If you have any queries or wish to discuss the matter, please contact me.

Your Sincerely



Josephine Upchurch
Definitive Map Officer

Access and Rights of Way Team, Neighbourhoods and Climate Change

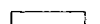




Durham County Council, St John's Road, Meadowfield Ind. Est., Meadowfield, Durham, DH7 8QX
Main Telephone 03000 260 000 - Text Messaging Service 07860 093 073. www.durham.gov.uk

Alan Patrickson
Corporate Director
Neighbourhoods and
Climate Change
Durham County Council
County Hall
Durham DH1 5UQ

DMMO Application Route



Scale: 1:12,500

 Adopted Highway
 FP  BW
 RB  BY

Postcode/s
 DH2 2PF, DH2 2BY
 DH2 2PS, DH2 3SJ
 DH2 3RZ, DH2 3BU



Return Address:
Durham County Council
County Hall
Durham DH1 5UL

Account Postage GB
AC02487930003

1



Royal Mail

We were unable to deliver this item because

- addressee gone away
- address incomplete
- address inaccessible
- addressee unknown
- refused
- not called for
- no such address

date 28-4

initials M

P3960/97/302543

DURHAM COUNTY COUNCIL

14 MAY 2013


Corporate Post Room
County Hall

Contact: Josephine Upchurch/Dagmar Richardson
Direct Tel: 03000 265341/ 265 340
email: Josephine.upchurch@durham.gov.uk
Dagmar.richardson@durham.gov.uk
Your ref:
Our ref: NCC/SH/ROW/JU/2/19/022



C/O Chief Conveyancer

14th June 2023



To whom it may concern

Consultation – Wildlife and Countryside Act 1981 - Proposed Modification to the Definitive Map and Statement of Public Rights of Way by adding and upgrading PRoW, or sections of, 22 (Waldrige), 24 (Edmondsley) and 11 (Chester-le-Street) to public bridleway – Ref 2/19/022

I have received evidence in support of the council making a Modification Order to the Definitive Map and Statement, under the provisions of Section 53 of the Wildlife and Countryside Act 1981, by way of adding a small section of public bridleway and upgrading public footpaths, or sections of, 22 (Waldrige), 24 (Edmondsley) and 11 (Chester-le-Street) to public bridleway. The evidence in support of the Right of Way is based on historical documentary evidence.

Under the provisions of Section 53 of the Wildlife and Countryside Act 1981 the County Council has a duty to keep the Definitive Map and Statement under continuous review and make appropriate modifications by Order.


I am currently seeking the views of local councillors, the Parish Council, affected landowners and user groups/organisations and will be pleased to include any comments you may wish to offer regarding the proposed modification to the Highways Committee. A report will be composed and will incorporate any views, objections and additional evidence submitted by those in receipt of this consultation.

Please submit your views, objections, support or additional evidence by 18th July 2023.

Please note that if you do make representations, then by virtue of the Local Government (Access to Information) Act 1985, the County Council may make them available for public inspection. Additionally, they may also be disclosable under the Freedom of Information Act 2000.

If you have any queries or wish to discuss the matter, please contact me.

Your Sincerely

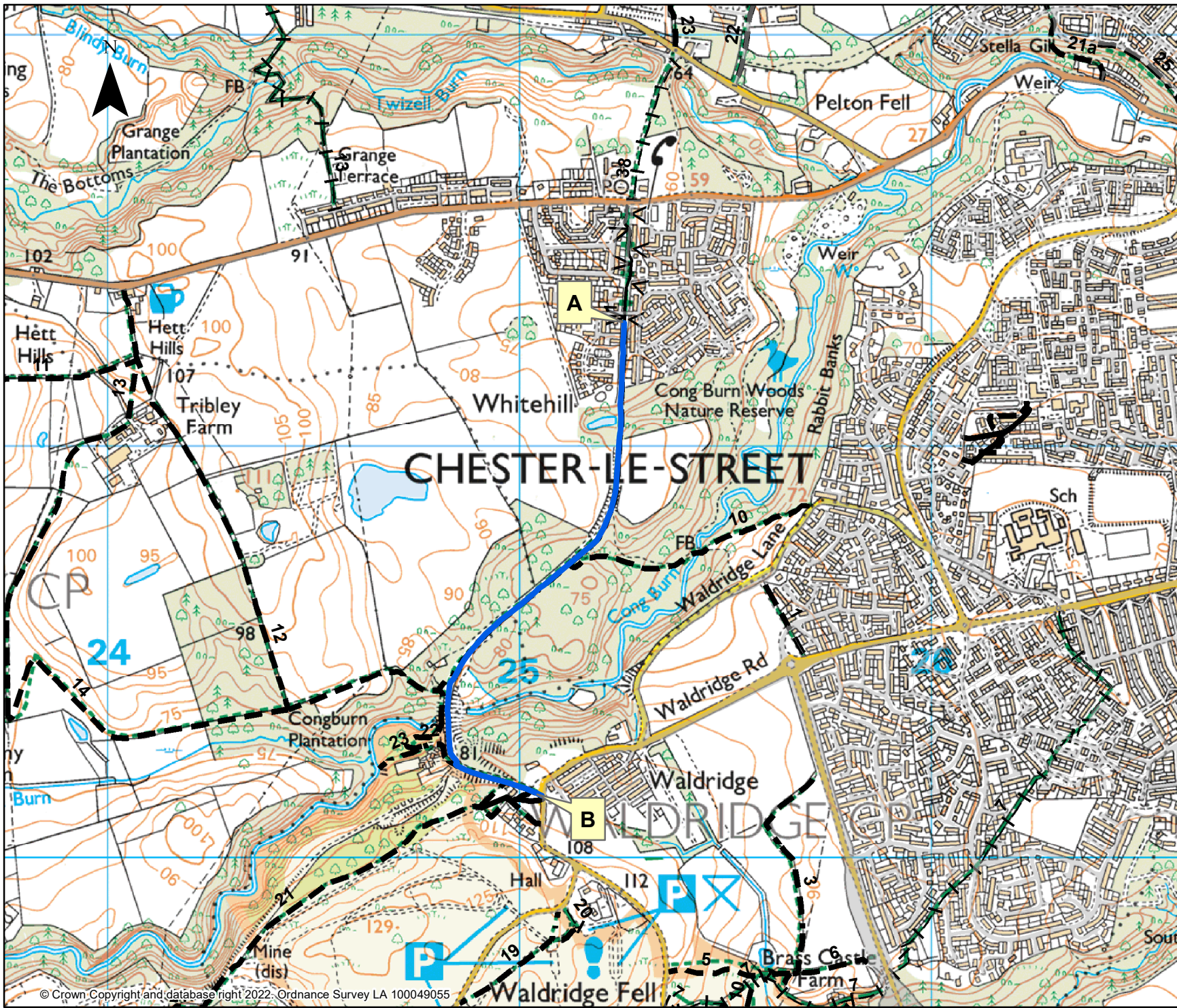


Josephine Upchurch
Definitive Map Officer

Access and Rights of Way Team, Neighbourhoods and Climate Change

Durham County Council, St John's Road, Meadowfield Ind. Est., Meadowfield, Durham, DH7 8QX
Main Telephone 03000 260 000 - Text Messaging Service 07860 093 073. www.durham.gov.uk

Alan Patrickson
Corporate Director
Neighbourhoods and
Climate Change
Durham County Council
County Hall
Durham DH1 5UQ



DMMO Application Route

Scale: 1:12,500

- Adopted Highway
- FP BW
- RB BY

Postcode/s
DH2 2PF, DH2 2BY
DH2 2PS, DH2 3SJ
DH2 3RZ, DH2 3BU